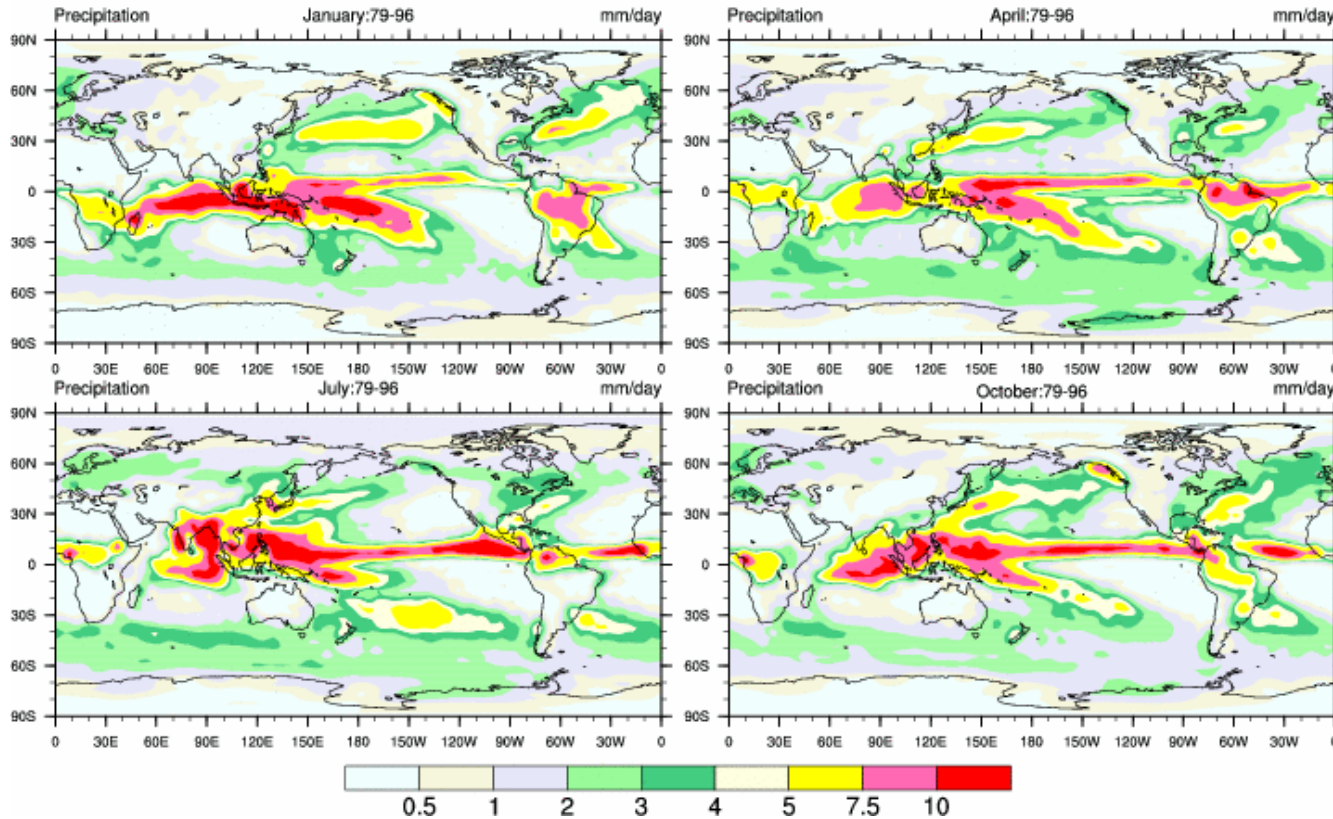


# NCL Data Processing

CPC Merged Prc: Climatology



## Dennis Shea

National Center for Atmospheric Research

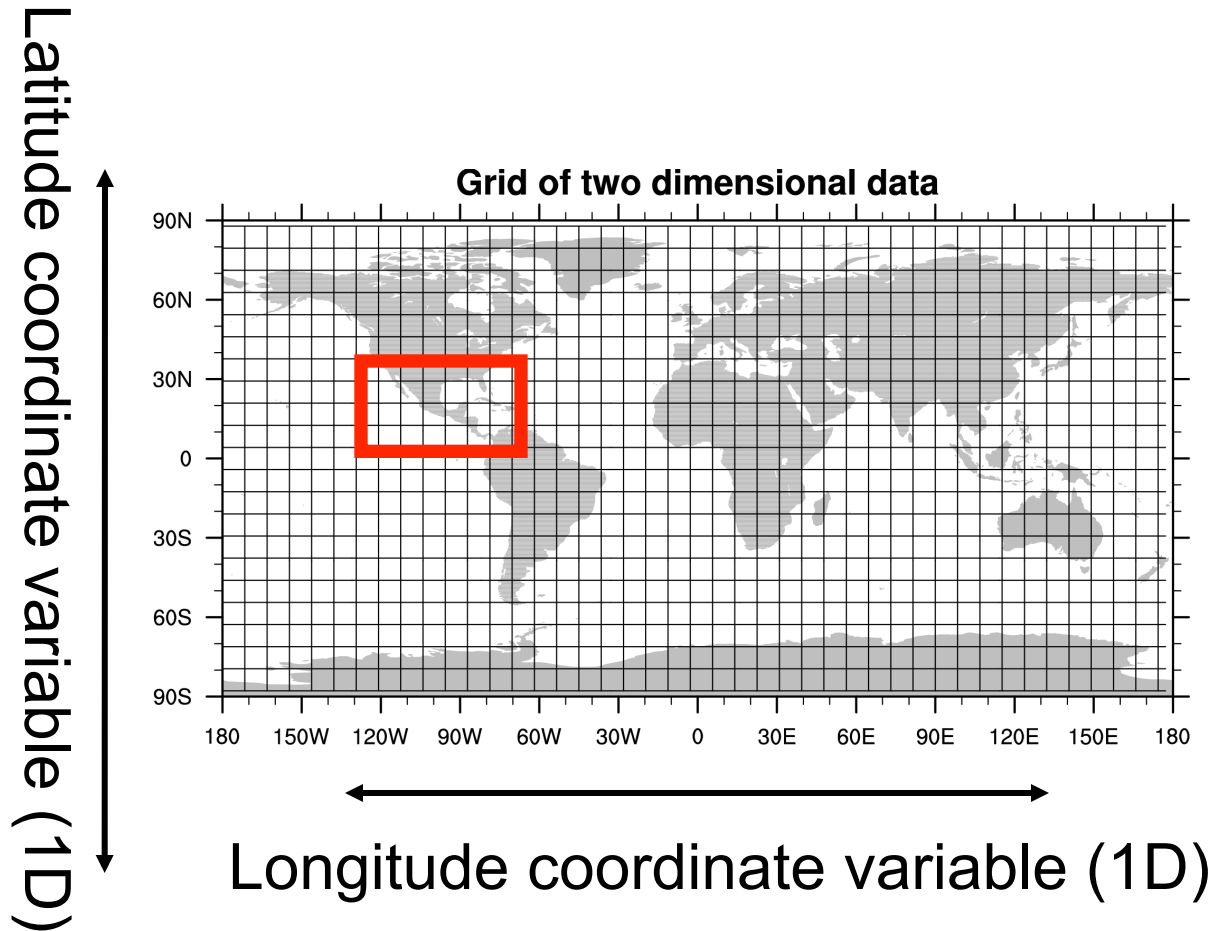


NCAR is sponsored by the National Science Foundation

# Grid(s)

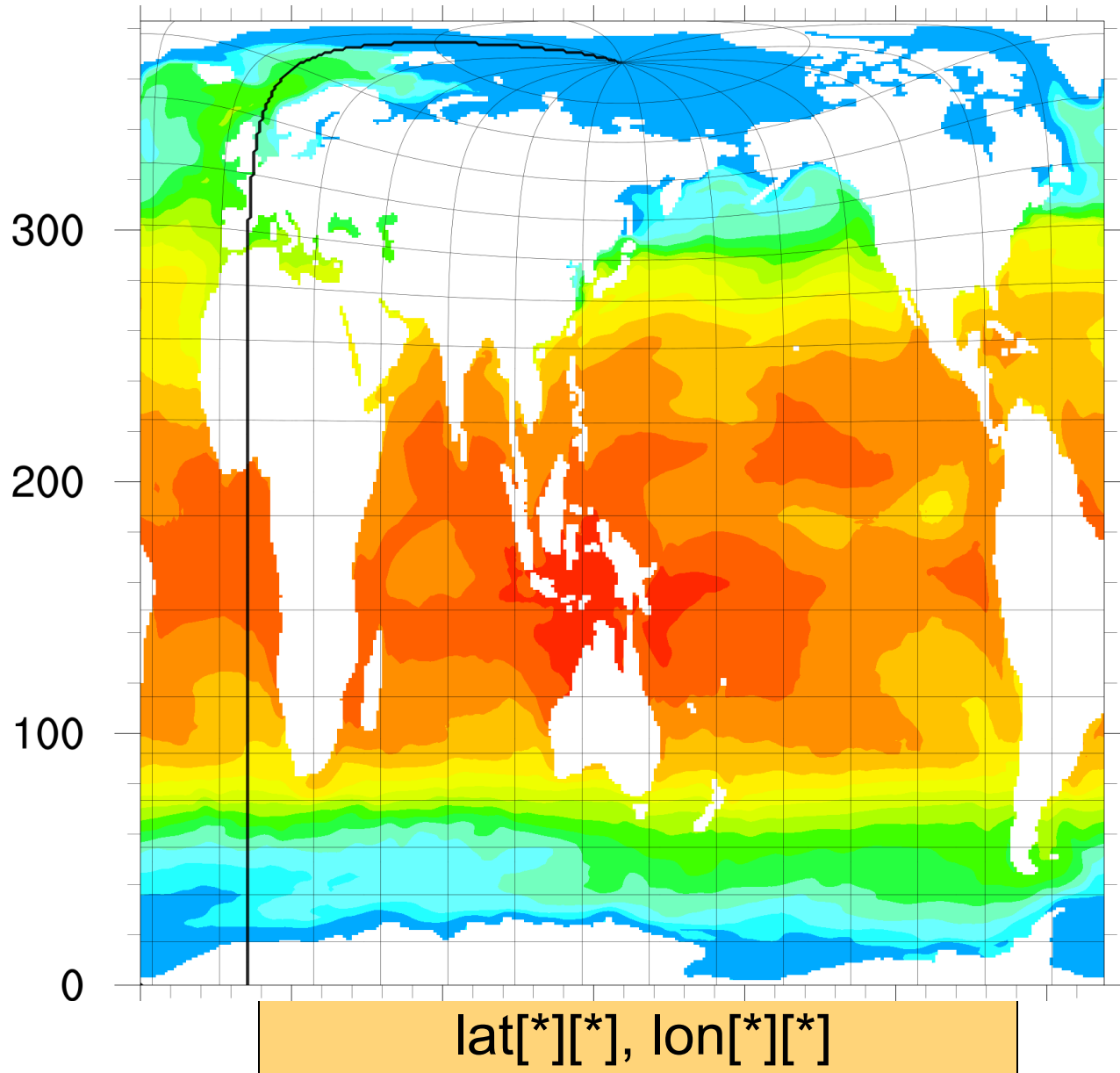
- Grid (Mesh)
  - a well-defined spatial structure
- Common Grids: Models & Reanalyses
  - **Rectilinear**
    - 1x1, 2x3, gaussian, FV, Global Reanalysis
    - $x(\dots, \text{lat}, \text{lon})$ ,  $\text{lat}(\text{lat})$ ,  $\text{lon}(\text{lon})$
  - **Curvilinear**
    - WRF, POP, GODAS, RegCM, NARR
    - $y(\dots, \text{nlat}, \text{mlon})$ ,  $\text{lat2d}(\text{nlat}, \text{mlon})$ ,  $\text{lon2d}(\text{nlat}, \text{mlon})$
  - **Unstructured**
    - SE (Spectral Element), FE, MPAS
    - $z(\dots, \text{npts})$ ,  $\text{lat}(\text{npts})$ ,  $\text{lon}(\text{npts})$
- Why different grids?
  - advances in computer architecture
  - computational efficiency
  - addressing pole singularities
  - better representation physics and/or dynamical core

# Generic Rectilinear Grid: lat[\*], lon[\*]



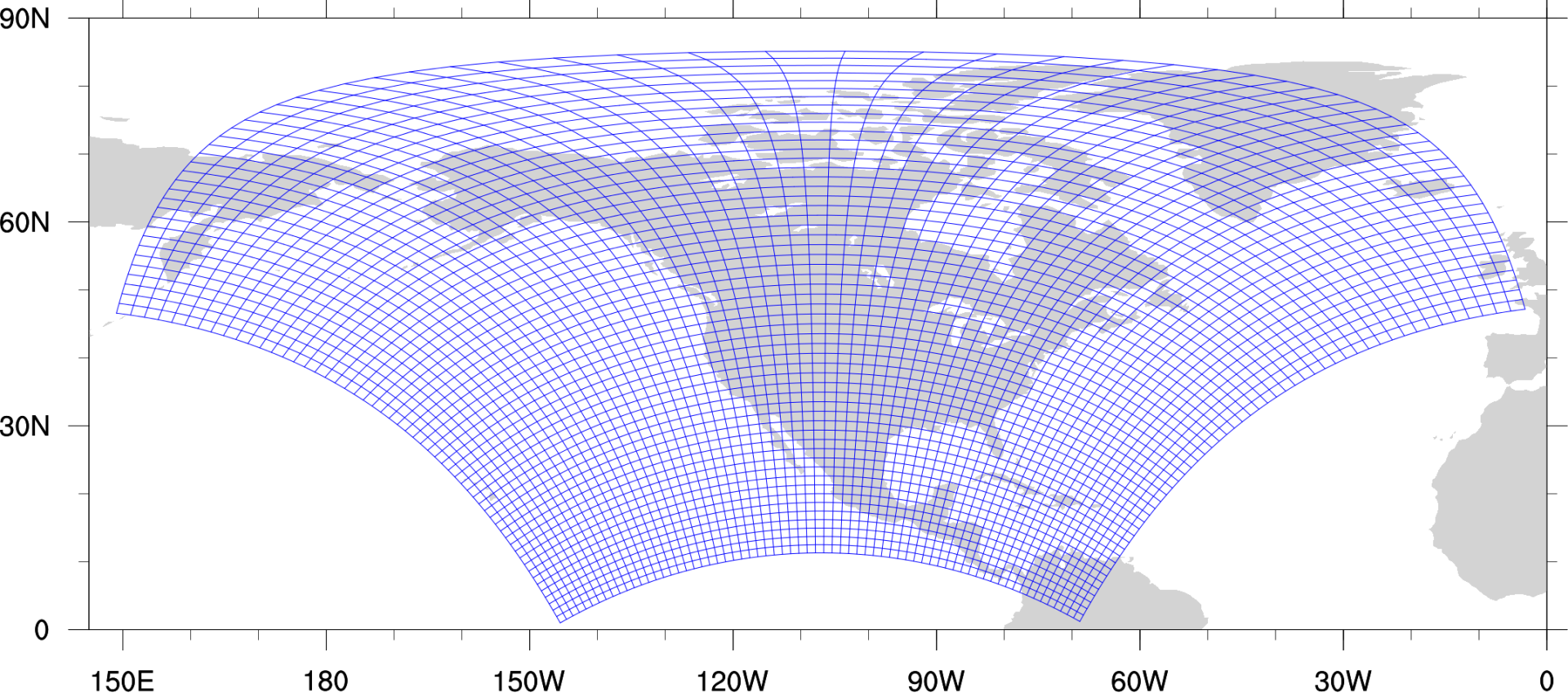
lat, lon need NOT be equally spaced: gaussian, MOM, FV

# Sample Curvilinear Grid: Early POP



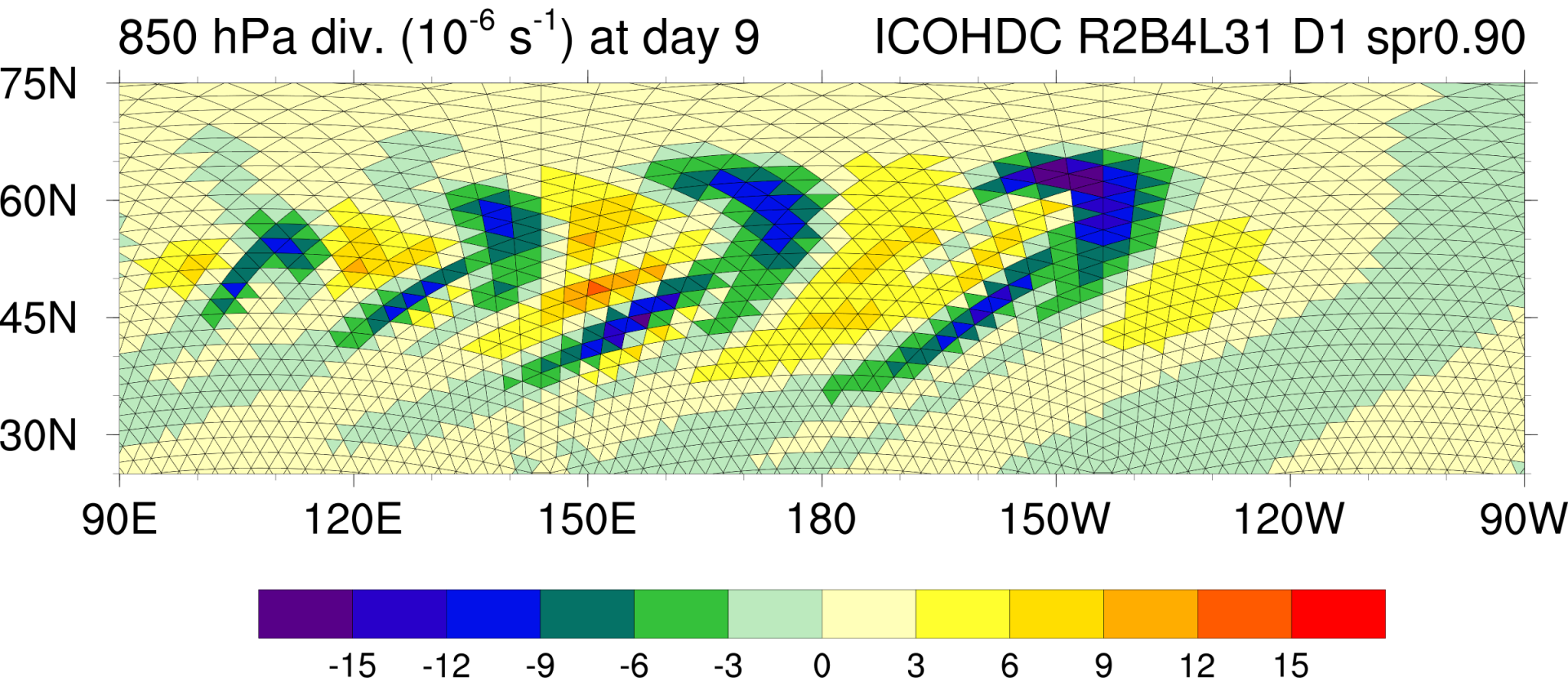
# Sample Curvilinear Grid: NARR

NARR Lambert Conformal: lat[\*][\*], lon[\*][\*]

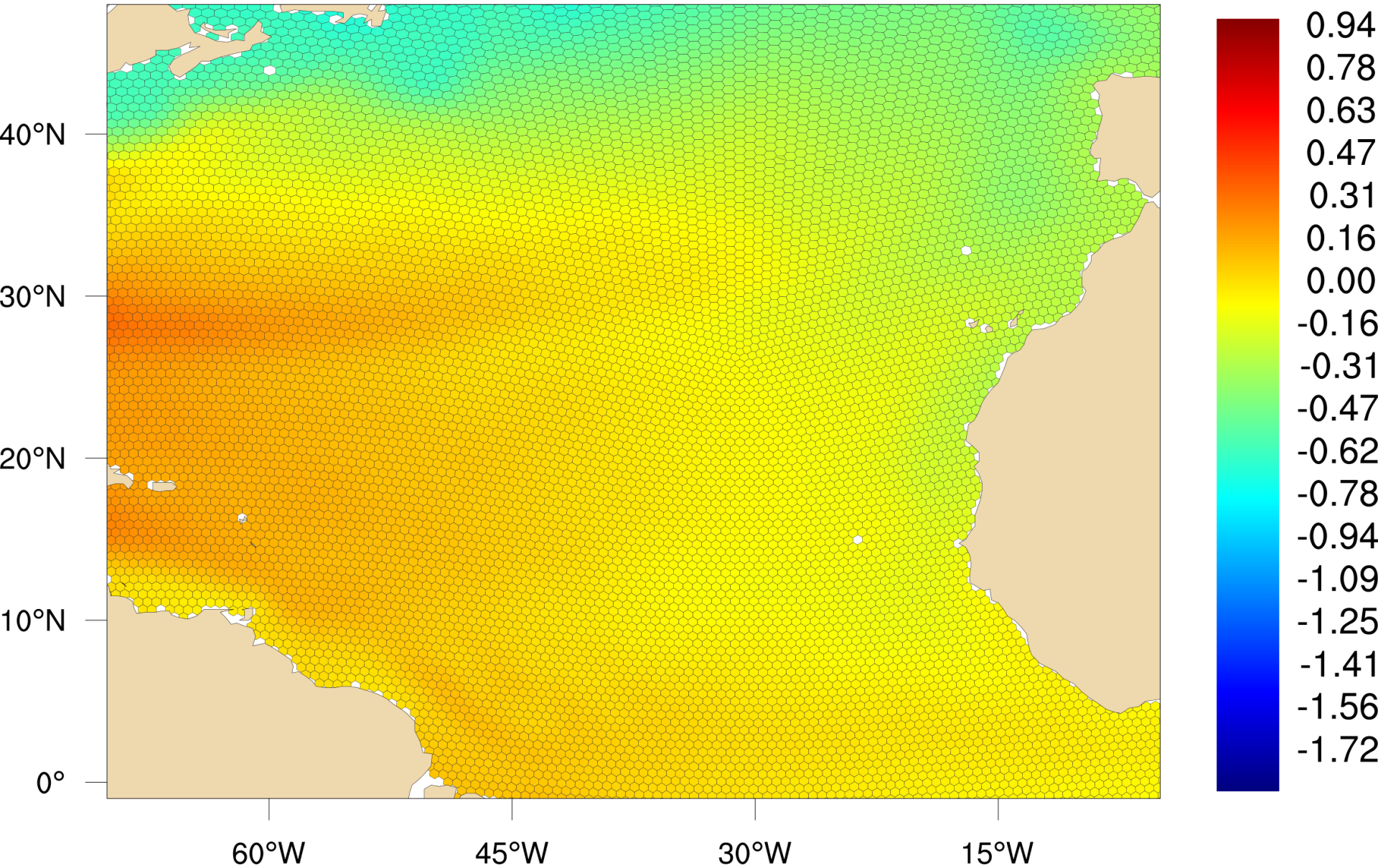


lat[\*][\*], lon[\*][\*]

# Unstructured Grid: ICON



# Unstructured Grid: MPAS



# Regrid & Comments

- **Regrid**

- **interpolation** of one well defined spatial structure to another; **horizontal** or **vertical**

- **General Comments**

- quantitative evaluation of data on different grids generally requires regridding to a common grid
- regrid low res (5x5) to high res (1x1) does **NOT** provide more information than the low res (5x5)
- generally: interpolate high res grid to low res
- derive quantities on original grid then regrid
- vector quantities (eg, u,v) should be regridded together. Alternatively, derive a scalar quantity on the original grid (eg: divergence, vorticity), interpolate the scalar quantity; then rederive the vector components from the interpolated scalar
- **extrapolation** should be done with **caution**



# Common Regrid Methods

- **Functions:** <http://www.ncl.ucar.edu/Document/Functions/regrid.shtml>
- **Examples:** <https://www.ncl.ucar.edu/Applications/regrid.shtml>
- <http://www.ncl.ucar.edu/Applications/ESMF.shtml>

- **Method:** appropriate for spatial structure and intended usage
  - smooth variables (eg: T, SLP): ‘any’ method can be used
  - fractal (eg: 3-hr PRC): some form of local areal avg
  - flux quantities: conservative
  - categorical: nearest neighbor (ideally use mode)

# Regrid: bilinear interpolation

## **linint2\_Wrap (linint2)**

- **rectilinear** grids only: Cartesian, global or limited area
- most commonly used
- use when variable is reasonably smooth
- uses the four closest grid points of source grid
- missing data allowed but not filled in
- extrapolation is not performed
- **\_Wrap preserves attributes; creates coordinate variables**

LON = ... ; from a file, function or manually create  
LAT = ...

f = **addfile** ("T2m.nc", "r")

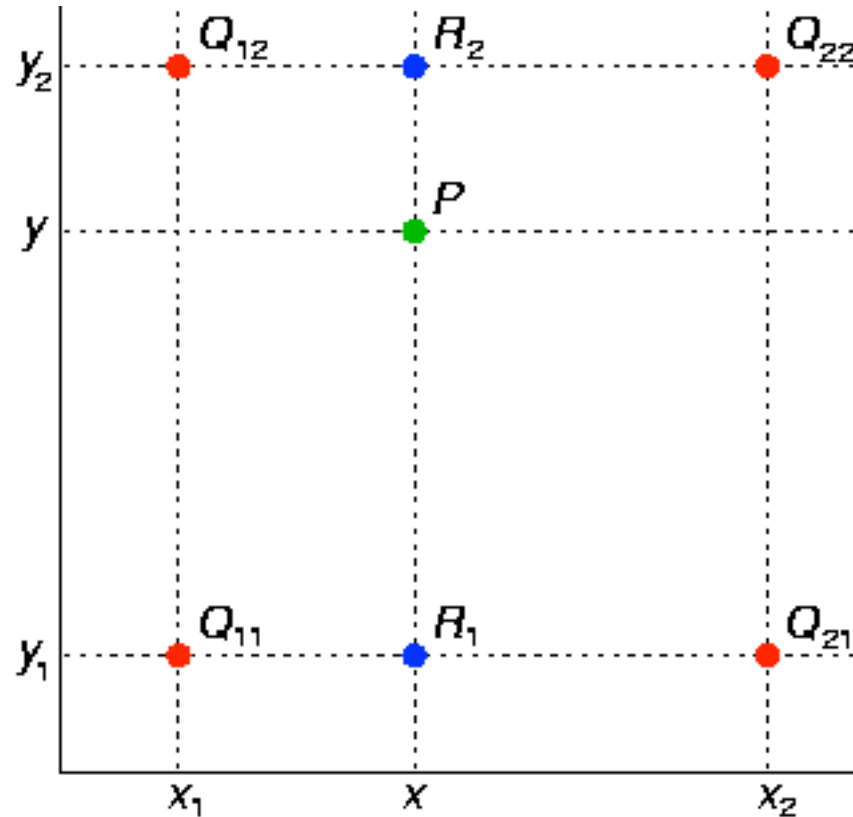
T = f->T2m

TBLI = **linint2\_Wrap**(T&lon, T&lat, T, True, LON, LAT, 0 )

**printVarSummary**(TBLI)

# Bilinear Interpolation

The four red dots show the data points and the green dot is the point at which we want to interpolate



source: [en.wikipedia.org/wiki/Bilinear\\_interpolation](https://en.wikipedia.org/wiki/Bilinear_interpolation)

# Regrid: areal conservative interpolation

## area\_conserve\_remap\_Wrap

- **global rectilinear grids only**
- **\_Wrap** preserves attributes; creates coordinate variables
- missing data (`_FillValue`) **\*NOT\*** allowed

In particular, use for (say) flux or precipitation interpolation

```
f = addfile ("GPCP.nc", "r")
p = f->PRC
P = area_conserve_remap_Wrap (p&lon, p&lat, p      \
                             ,newlon, newlat, False)
```

# regrid: areal average interpolation

## area\_hi2lores\_Wrap

- **rectilinear** grids; can be limited area
- **\_Wrap** preserves attributes; creates coordinate variables
- missing data allowed
- designed for TRMM data

NOT strictly 'conservative' but close for (say) 50S to 50N

Use **area\_hi2lores\_Wrap** for fractal fields => lower res

```
f = addfile (trmm.nc", "r")
```

```
p = f->PRC
```

```
P = area_hi2lores_Wrap (p&lon, p&lat, p, True, wlat, LON, LAT, 0 )
```

# Regrid: Spherical Harmonics (Scalars)

## g2gsh/g2fsh/f2gsh/f2fsh\_Wrap

- **global** rectilinear
- no missing values allowed
- use caution with bounded data; RH (0-100) , q (0..)
  - may 'over-shoot' bound; reset to low or upper bound
- triangular truncation
- **\_Wrap** preserve attributes; create coordinate var

```
f      = addfile ("T2m.nc", "r")
T256   = f->T      ; (time,256,512)
Tg     = g2gsh_Wrap (T256, (/64,128/), trunc) ; trunc=42
Tf25   = g2fsh_Wrap (T256, (/73,144/))

Ta     = f2fsh_Wrap(Tf25, (/50,100/))
Tb     = f2gsh_Wrap(Tf25, (/64,128/), trunc)
```

# Regrid: Spherical Harmonics (Vectors)

## g2gshv/g2fshv/f2gshv/f2fshv\_Wrap

- **global** rectilinear
- no missing values allowed
- triangular truncation
- **procedures** (not functions; historical reasons)
- **\_Wrap** preserve attributes; create coordinate var

```
f      = addfile ("CESM_gau.nc", "r")
u      = f->U
v      = f->V
uNew = new ( (/nt,jlat,ilon/), typeof (u) )
vNew = new ( (/nt,jlat,ilon/), typeof (v) )
g2gshv_Wrap (u,v, uNew,vNew, trunc)
```

# Regrid: Rectilinear -> Simple Curvilinear

- **rgrid2rcm**: rectilinear -> simple curvilinear
- brute force search algorithm; not particularly fast
- bilinear interpolation
- missing values allowed but not filled in
- **\_Wrap** preserve attributes; create coordinate var

```
f      = addfile ("curvilinear_file.nc", "r")    ; destination grid  
lat2d = f->xlat    ; lat2d[*][*] , (nlat,mlon)  
lon2d = f->xlon    ; lon2d[*][*] , (nlat,mlon)
```

```
fri     = addfile ("rectilinear_file.nc", "r")    ; source grid  
x       = fri->X    ; x(...,lat,lon), x&lat, x&lon
```

```
xgrd = rgrid2rcm_Wrap (x&lat, x&lon, x, lat2d, lon2d, 0)
```



# Regrid: Simple Curvilinear -> Rectilinear

- **rcm2rgrid**: simple curvilinear -> rectilinear
- brute force search algorithm; not particularly fast
- bilinear interpolation
- missing values allowed but not filled in
- **\_Wrap** preserve attributes; create coordinate var

```
f      = addfile ("curvilinear_file.nc", "r")    ; source grid  
lat2d = f->xlat    ; lat2d[*][*] , (nlat,m lon)  
lon2d = f->xlon    ; lon2d[*][*] , (nlat,m lon)  
z      = f->Z      ; z(...,nlat,m lon)
```

```
frl    = addfile ("rectilinear_file.nc", "r")   ; destination grid  
lat    = frl->lat  
lon    = frl->lon
```

```
zgrd   = rcm2rgrid_Wrap (lat2d, lon2d, z, lat, lon, 0)
```

# Regrid: NCL-ESMF

- Integrated in conjunction with NOAA Cooperative Institute for Research in Environmental Sciences
- Available since **NCL V6.1.0** (May 2012)
- Works with **rectilinear, curvilinear, unstructured** grids
- Multiple interpolation methods available
  - Bilinear
  - Conservative
  - Patch
  - Nearest neighbor
- Can handle masked points
- Better treatment for values at poles
- Works on global/regional grids
- Satellite swath, random
- Can run in parallel or single-threaded mode

The logo for Earth System Modeling Framework (ESMF). The letters 'ESMF' are rendered in a large, bold, blue font. Each letter is filled with a satellite-style image of Earth, showing green landmasses and blue oceans.

# Regrid: NCL-ESMF

- Most general & highest quality regridding

- **Functions:** <http://www.ncl.ucar.edu/Document/Functions/ESMF.shtml>
- **Examples:** <https://www.ncl.ucar.edu/Applications/regrid.shtml>

- **Basic Steps:**

- Reading or generating the "source" grid.
- Reading or generating the "destination" grid.
- Creating NetCDF files that describe these two grids (auto)
- **\*Generating a NetCDF file that contains the weights\***
  - **Weight file can be reused/shared**
- Applying weights to data on the source grid, to interpolate the data to the destination grid (simple function; very fast).
- Copying over any metadata to the newly regridded data.

# Regrid: NCL-ESMF: Methods

- "**bilinear**" - the algorithm used by this application to generate the bilinear weights is the standard one found in many textbooks. Each destination point is mapped to a location in the source mesh, the position of the destination point relative to the source points surrounding it is used to calculate the interpolation weights.
- "**patch**" - this method is the ESMF version of a technique called "patch recovery" commonly used in finite element modeling. ***It typically results in better approximations to values and derivatives when compared to bilinear interpolation.***
- "**conserve**" - this method will typically have a larger interpolation error than the previous two methods, but will do a much better job of preserving the value of the integral of data between the source and destination grid.
- "**neareststod**" - Available in **version 6.2.0** and later. The nearest neighbor methods work by associating a point in one set with the closest point in another set.

# Sample ESMF Code: Curv ->Rect (1)

```
load "$NCARG_ROOT/lib/ncarg/nclscripts/esmf/ESMF_regridding.ncl"
```

```
InterpMethod = "bilinear"      ; "bilinear", "conserve", "patch"  
srcFileName  = "merged_AWIP32.1979010100.3D.NARR.grb"
```

```
sfile        = addfile(srcFileName,"r")      ; SOURCE
```

```
x            = sfile->FOO                    ; (nlat,m lon)
```

```
lat2d       = sfile->gridlat                 ; (nlat,m lon)
```

```
lon2d       = sfile->gridlon
```

```
nmsg        = num(ismissing(x))            ; # of msg values
```

```
x@lat2d     = lat2d                          ; These attributes will be used by
```

```
x@lon2d     = lon2d                          ; ESMF_regrid for the source grid
```

```
;---Create the DESTINATION rectilinear lat[*]/lon[*] arrays.
```

```
lat = fspan( 1.0, 85.0 ,337)                ; nlat=337
```

```
lon = fspan( 150.0,358.5 ,831)              ; nlon=831
```

## Sample ESMF Code: Curv ->Rect (2)

;---Create regrid options

Opt = True

Opt@InterpMethod = InterpMethod

Opt@WgtFileName = "NARR\_to\_Rect.WgtFile\_"+InterpMethod+".nc"

if (nmsg.gt.0) then

Opt@SrcMask2D = **where(ismissing(x),0,1)**

end if

Opt@SrcRegional = True

Opt@DstGridType = "rectilinear"

Opt@DstGridLat = lat

Opt@DstGridLon = lon

Opt@DstRegional = True

Opt@ForceOverwrite = True ; my personal favorites

Opt@RemoveSrcFile = True ; remove grid description files

Opt@RemoveDstFile = True

Opt@NoPETLog = True ; 6.2.1 onward

Opt@Debug = True

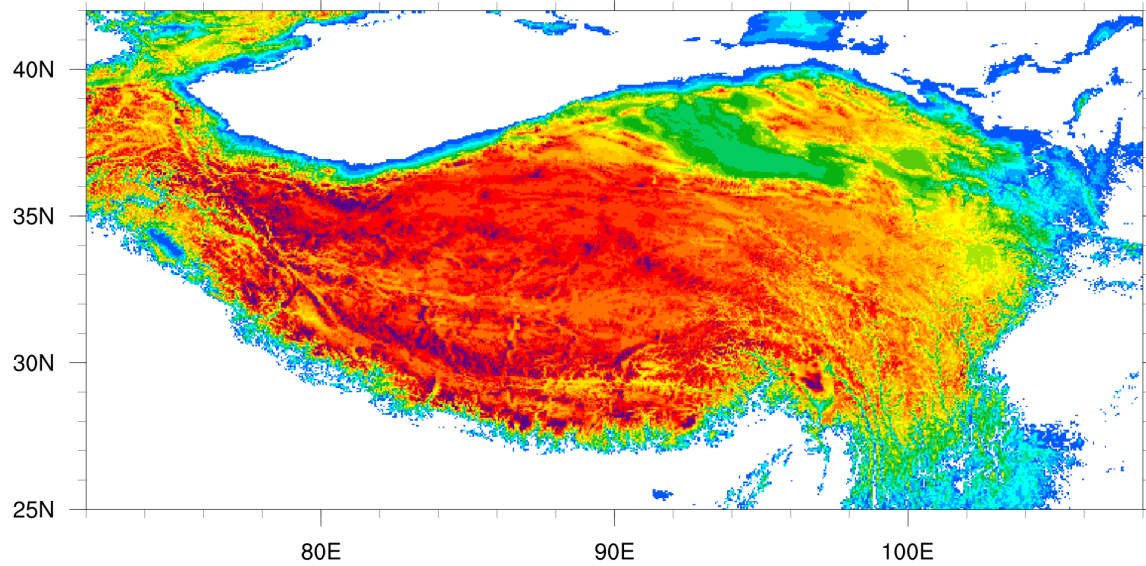
;---Perform the regrid: NARR ==> rectilinear (\_reclin)

x\_reclin = **ESMF\_regrid**(x, Opt)

# TOPO: Original data 511 x 1081

NGDC, ETOPO2 Global 2' Elevations

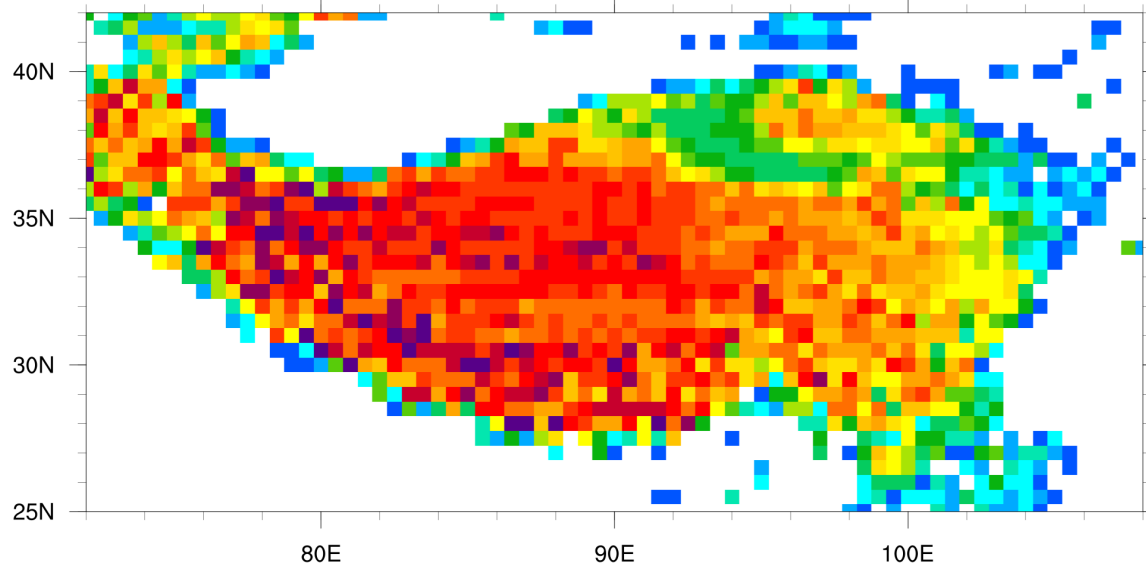
m



## TOPO: Regridded to 0.5 degree 35 x 73 (bilinear)

NGDC, ETOPO2 Global 2' Elevations

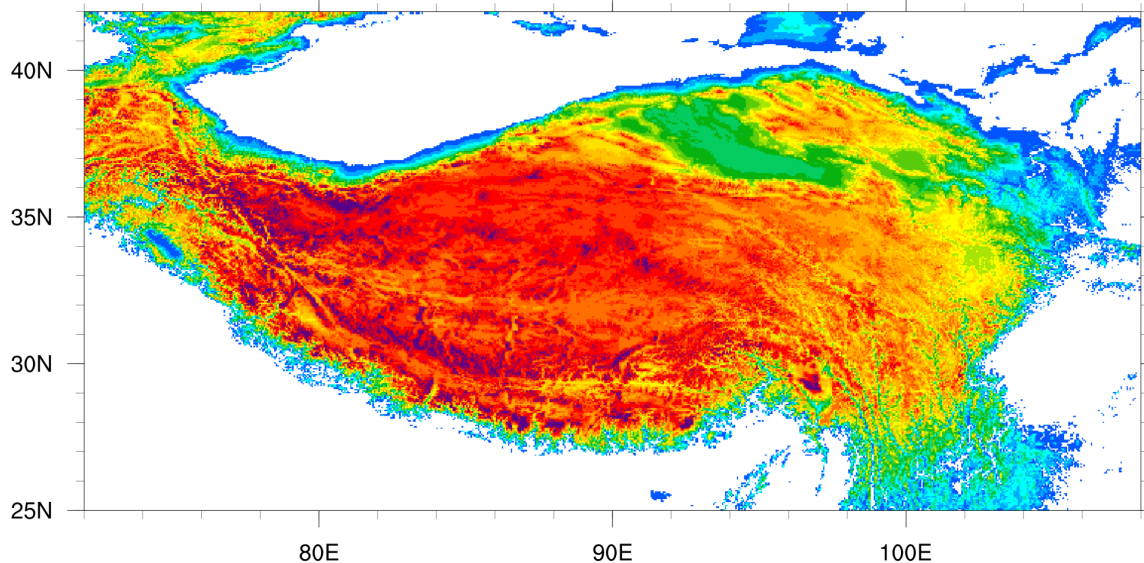
m



# TOPO: Original data 511 x 1081

NGDC, ETOPO2 Global 2' Elevations

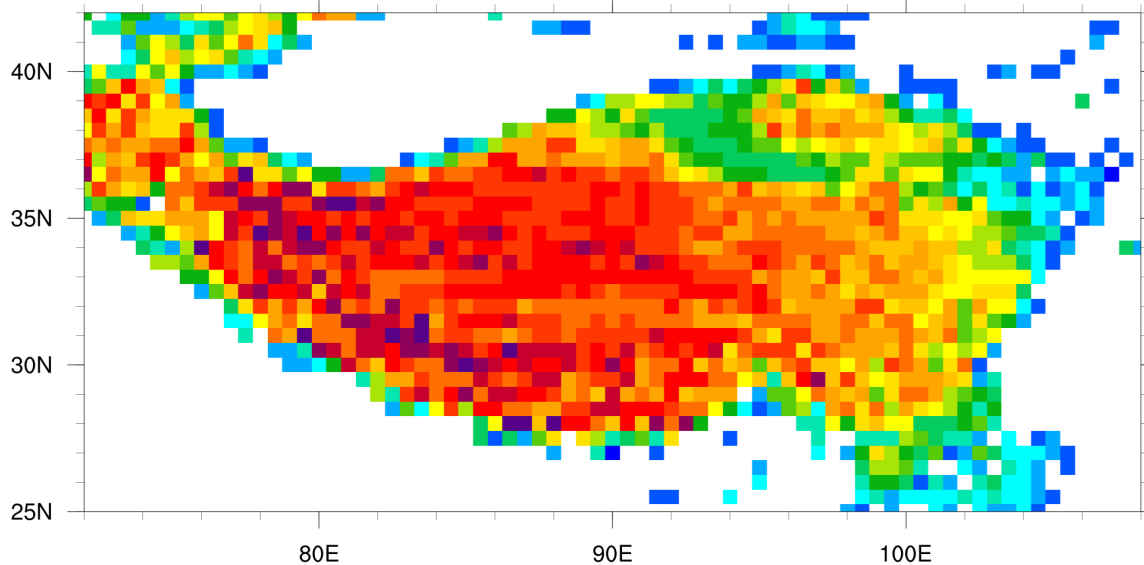
m



## TOPO: Regridded to 0.5 degree 35 x 73 (patch)

NGDC, ETOPO2 Global 2' Elevations

m

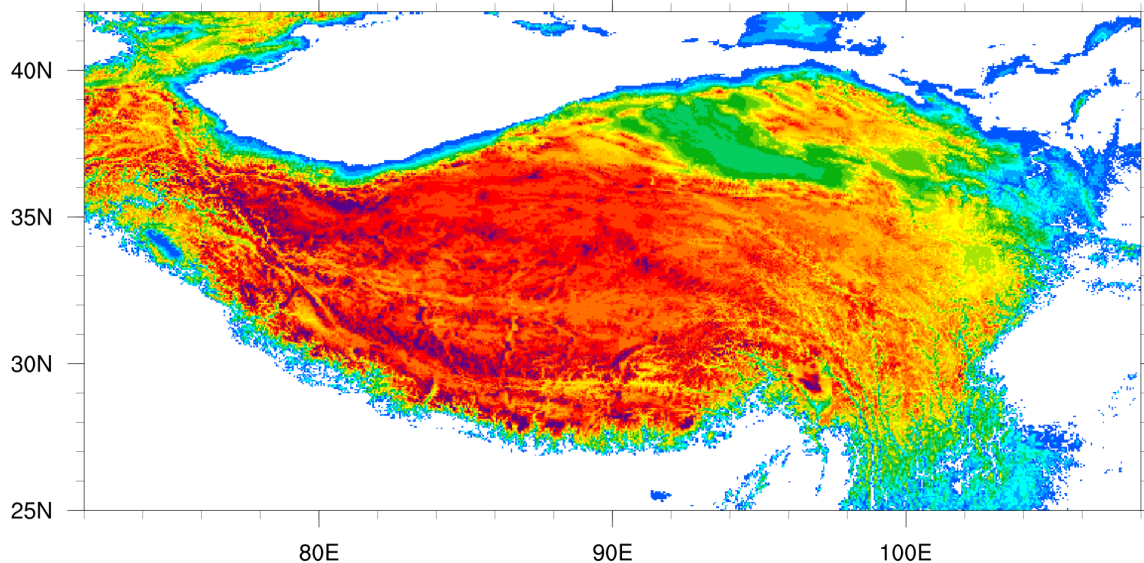




# TOPO: Original data 511 x 1081

NGDC, ETOPO2 Global 2' Elevations

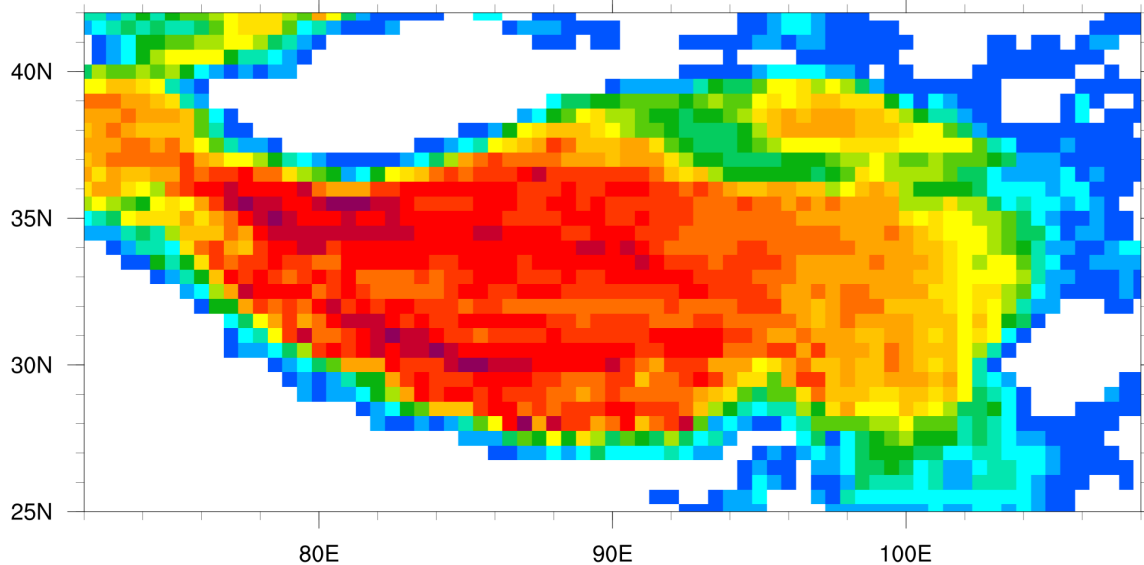
m



## TOPO: Regrided to 0.5 degree 35 x 73 (conserve)

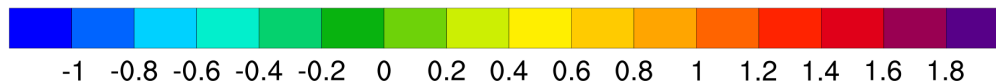
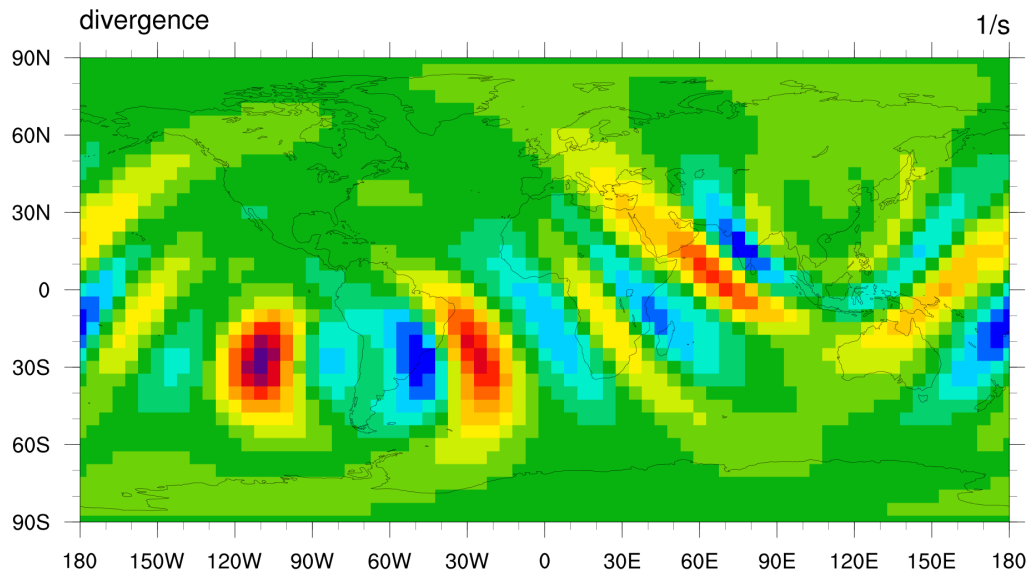
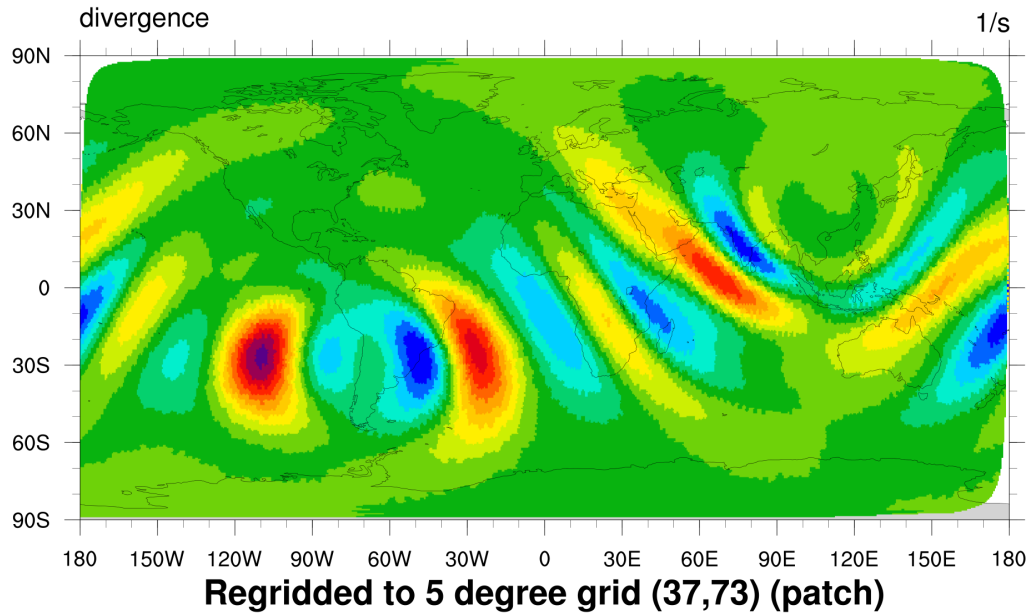
NGDC, ETOPO2 Global 2' Elevations

m



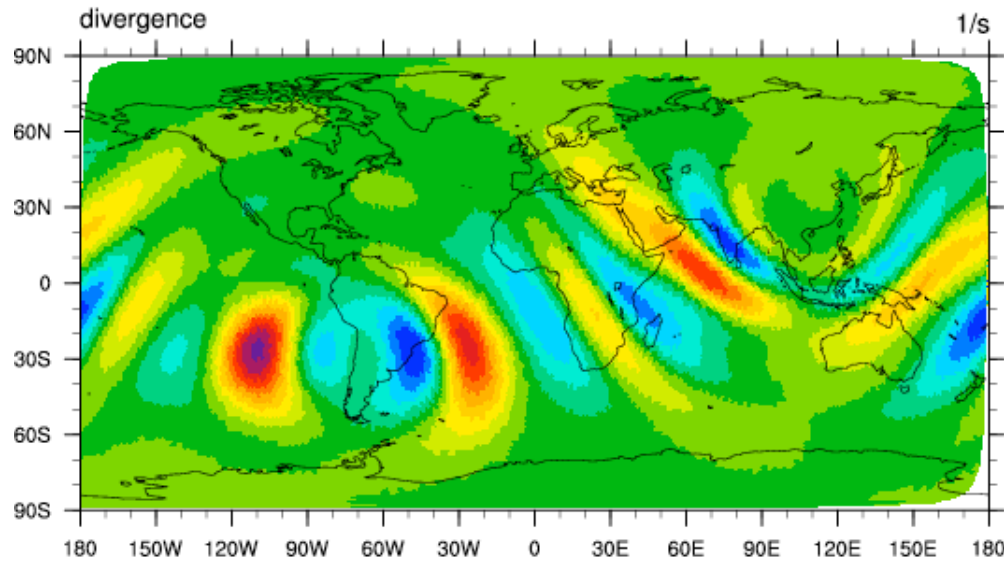
# Regrid ESMF: ICON

Original ICON grid (20480 cells)

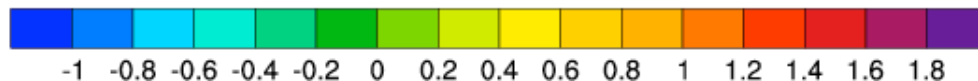
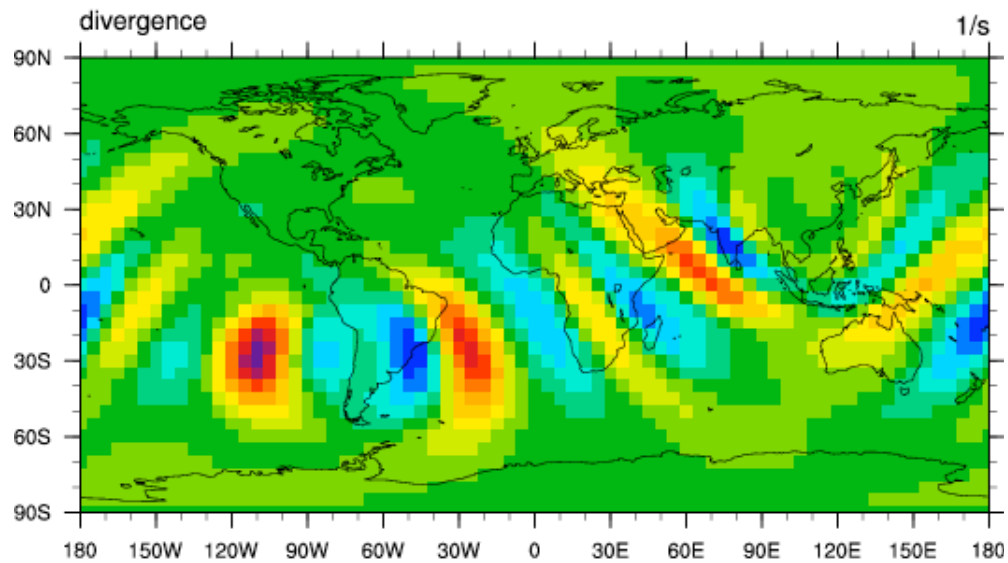


# Regrid ESMF: ICON

Original ICON grid (20480 cells)



Regridded to 5 degree grid (37,73) (patch)



# Regrid: ESMF: EASE

Original EASE grid (721,721)

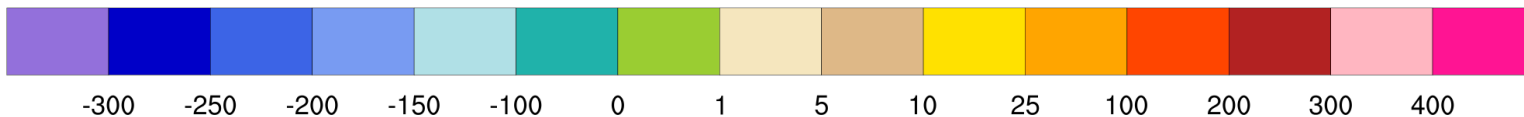
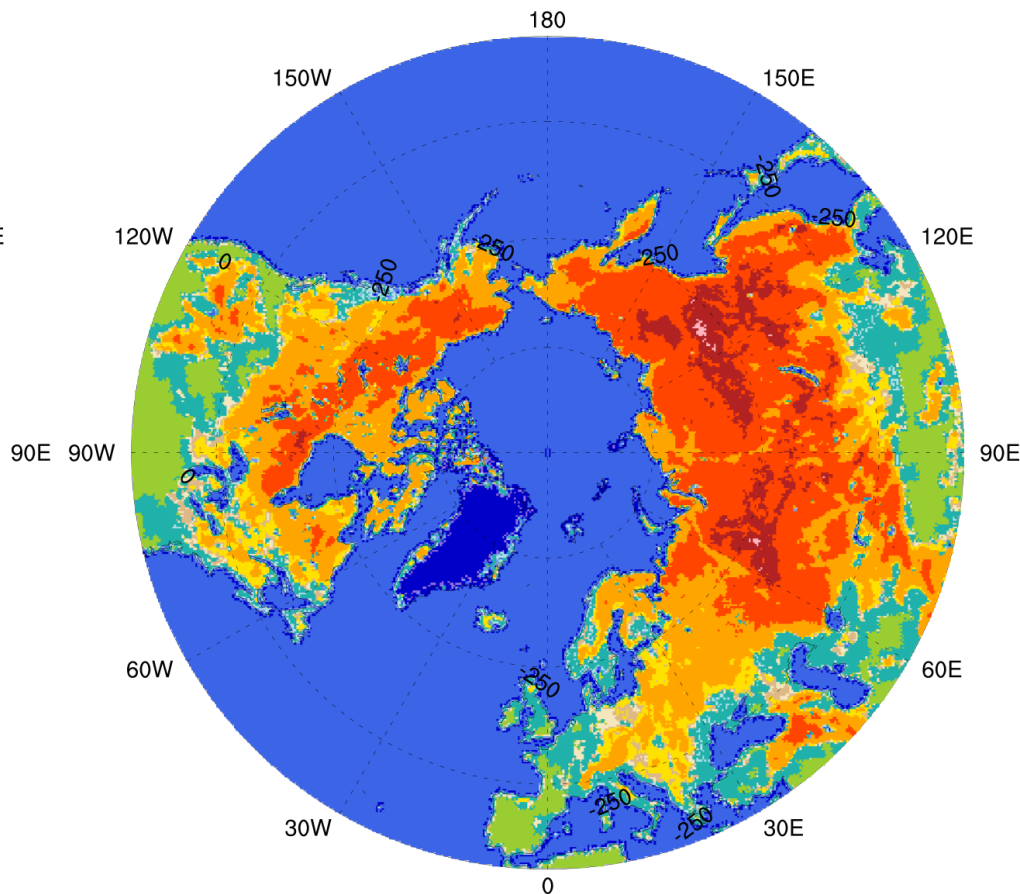
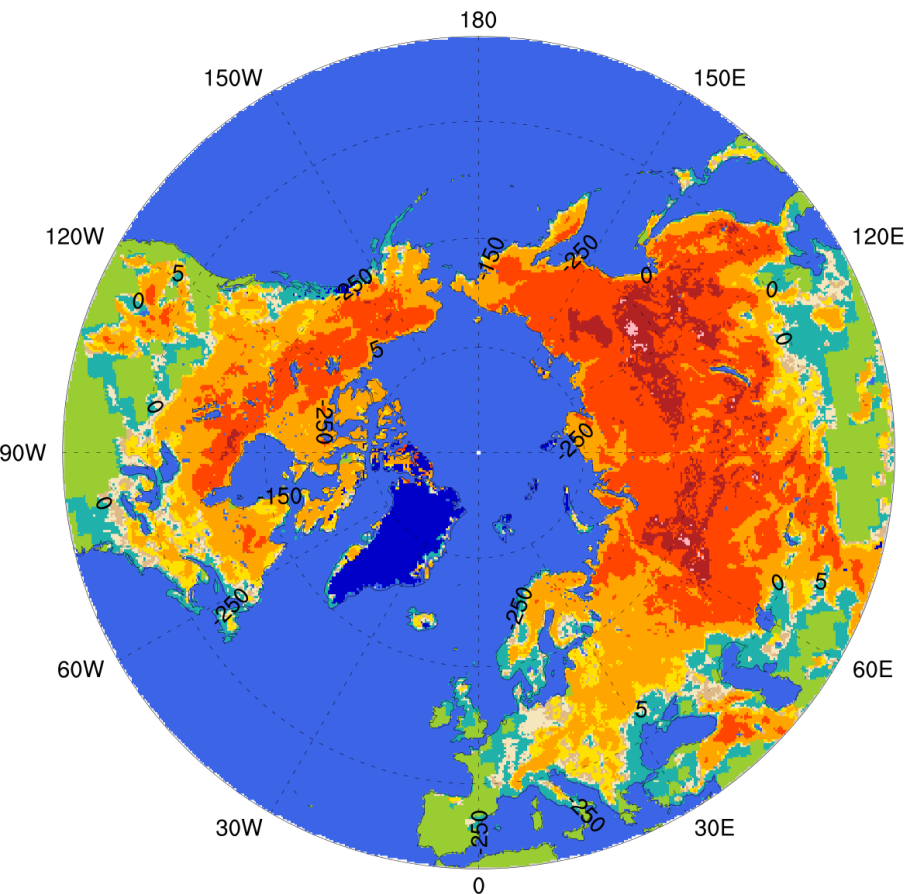
Regridded to 0.25 degree grid (359 x 1439)

Snow Water Equivalent

mm

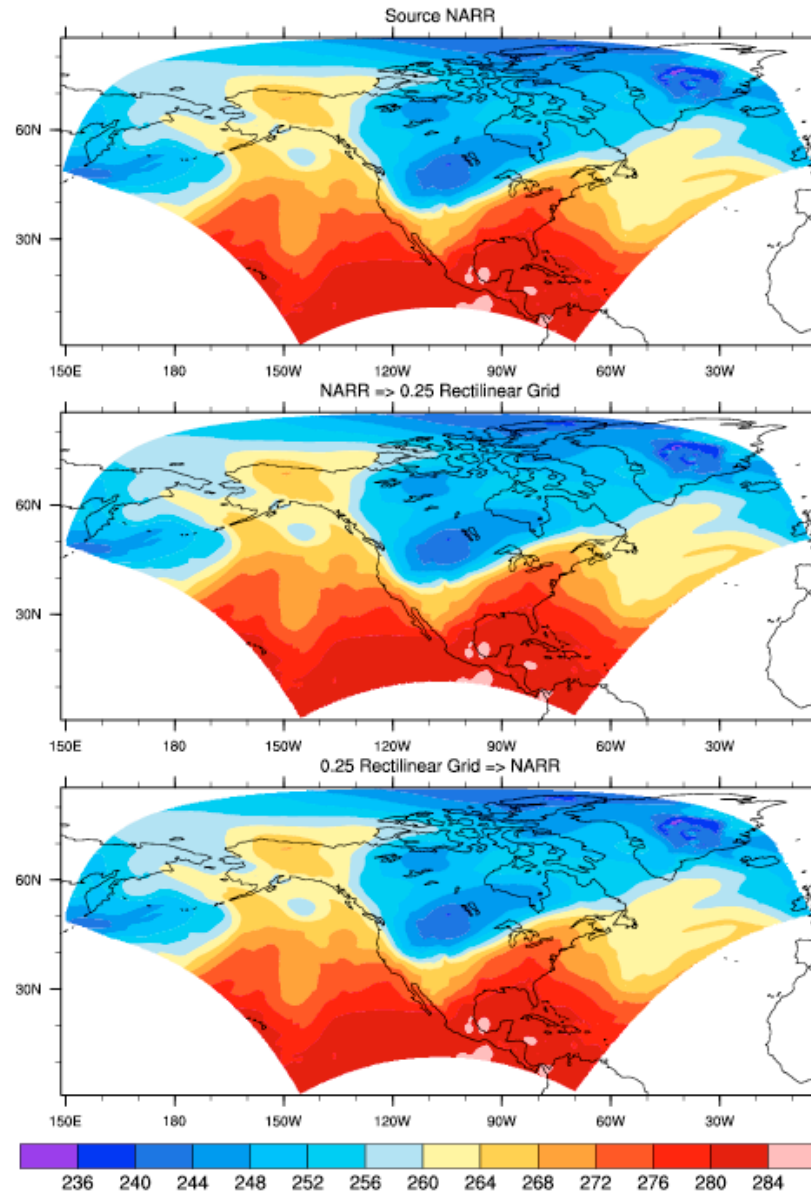
Snow Water Equivalent

mm



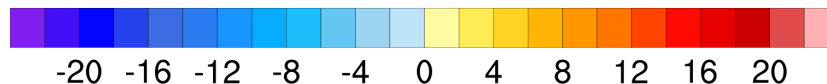
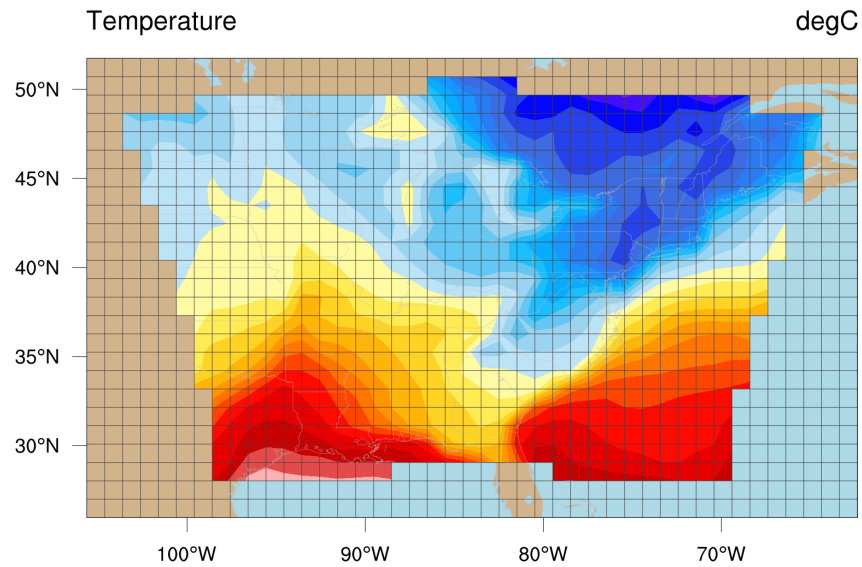
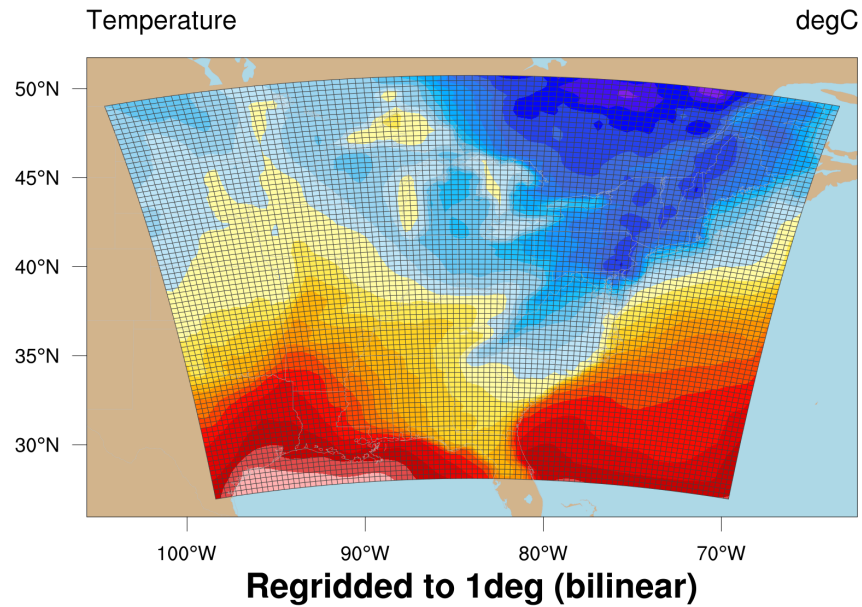
# Regrid: ESMF: NARR

Temperature: 700hPa: bilinear



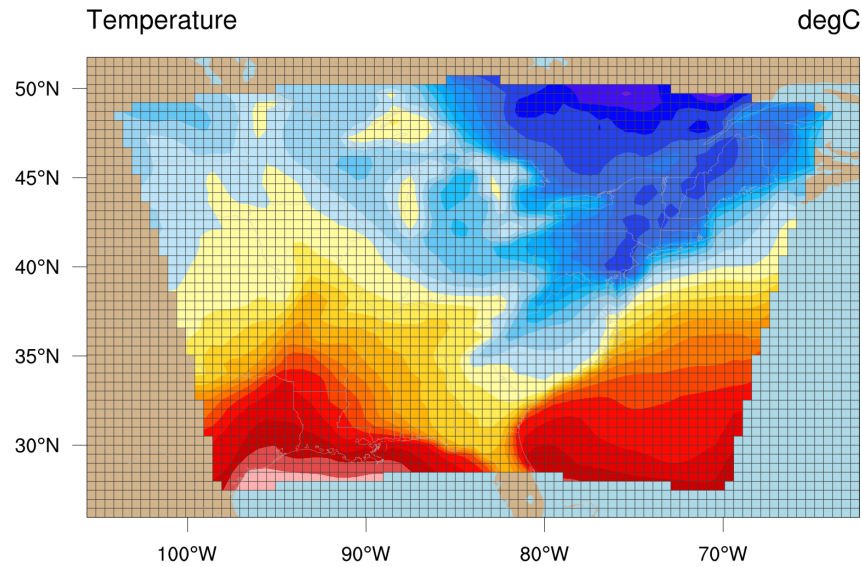
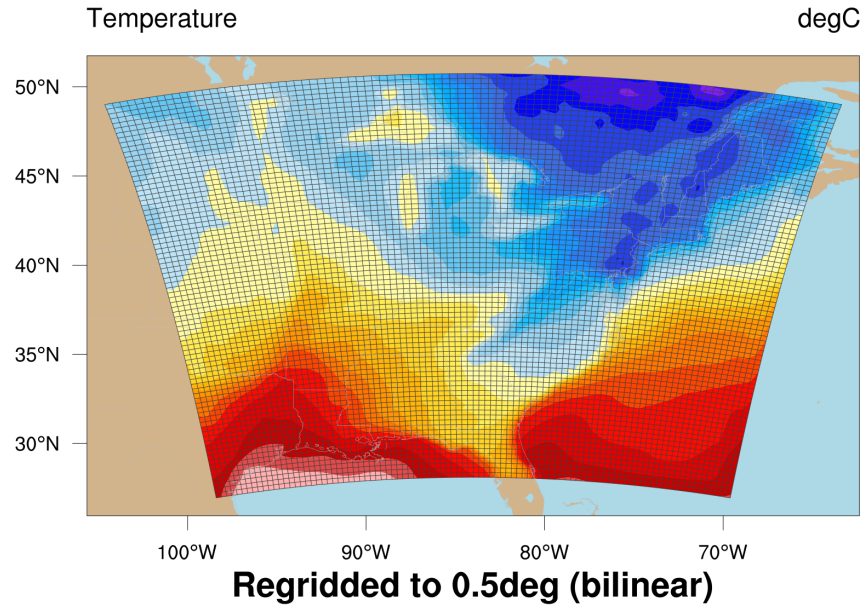
# Regrid: ESMF: WRF (1 deg)

WRF output: original data (83,97)



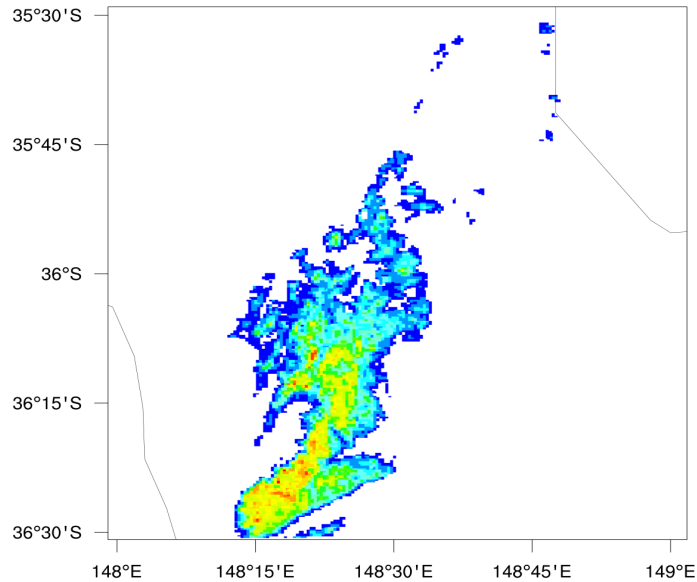
# Regrid: ESMF: WRF (0.5 deg)

WRF output: original data (83,97)

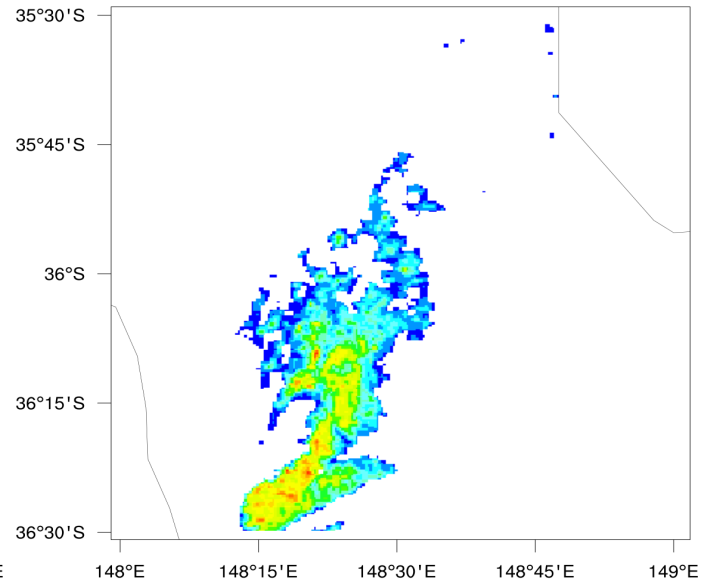


# Regrid ESMF: Swath to WRF Grid: Australia Snow

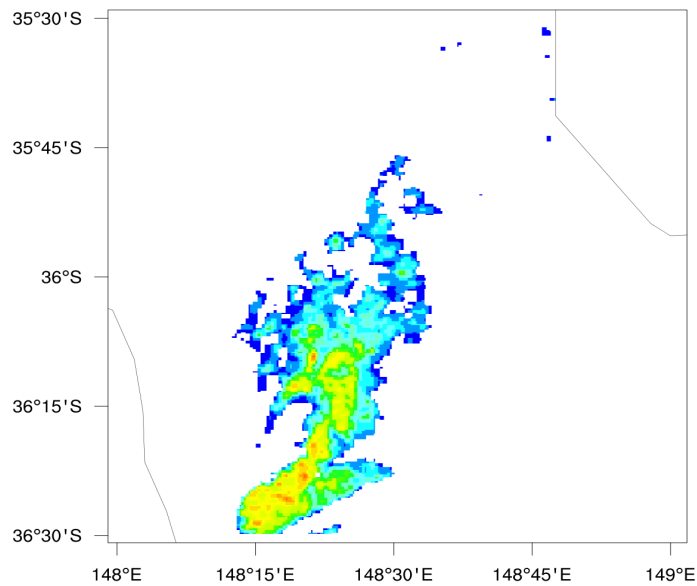
Original data (226 x 185)



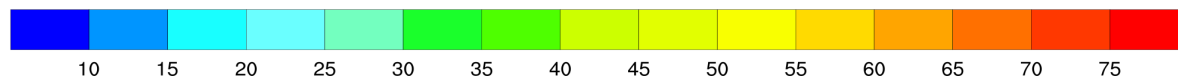
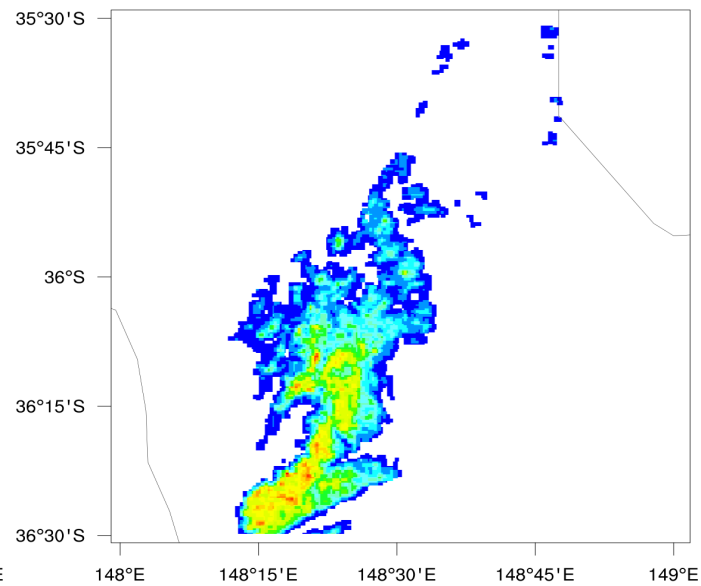
Regridded data (bilinear) (238 x 250)



Regridded data (patch) (238 x 250)



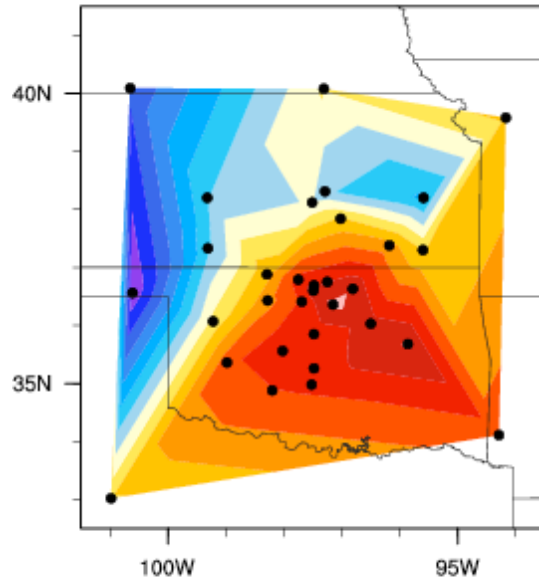
Regridded data (conserve) (238 x 250)





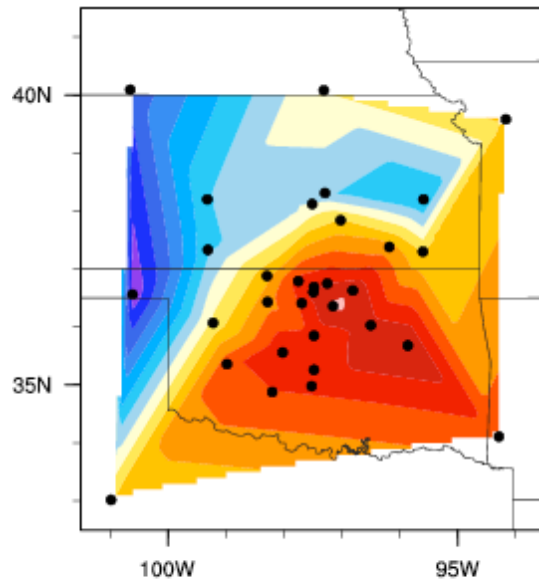
# Regrid ESMF: Random to Grid

GPS PWV (18Z) (original)

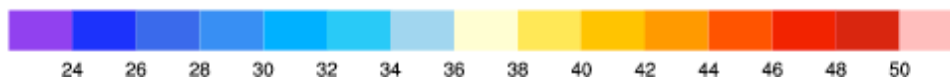
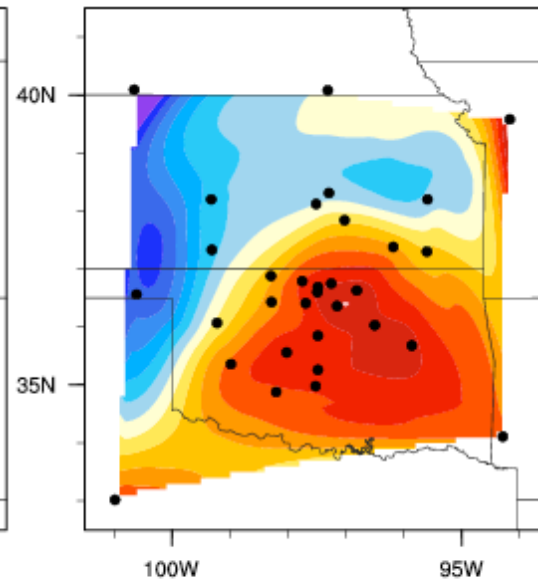


This example shows how to regrid unstructured data to a 0.1 degree grid using ESMF\_regrid. Only the 'bilinear' and 'patch' methods are used here. The filled dots show the locations of the original lat/lon data.

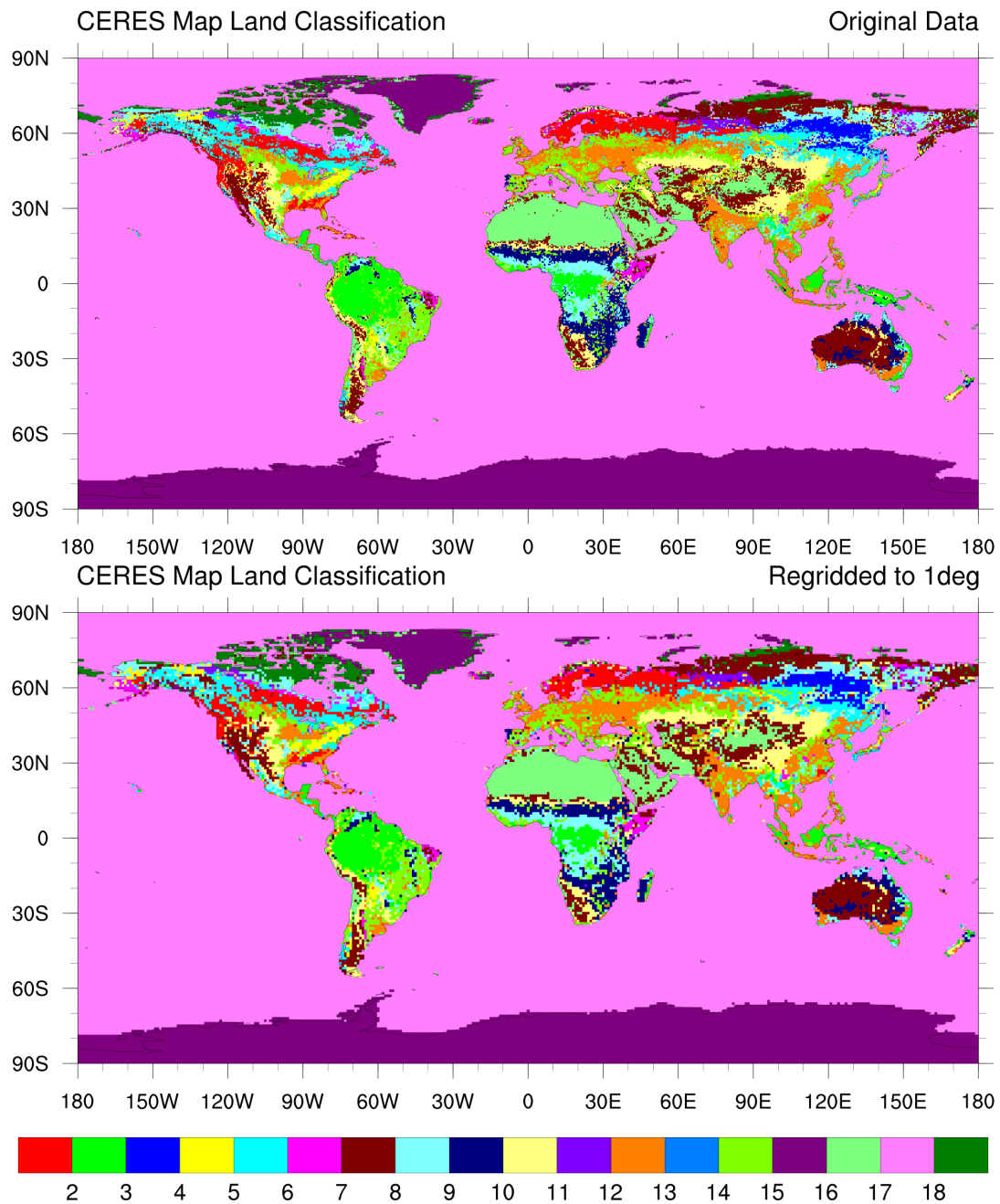
Regridded to 0.1 deg using 'bilinear'



Regridded to 0.1 deg using 'patch'

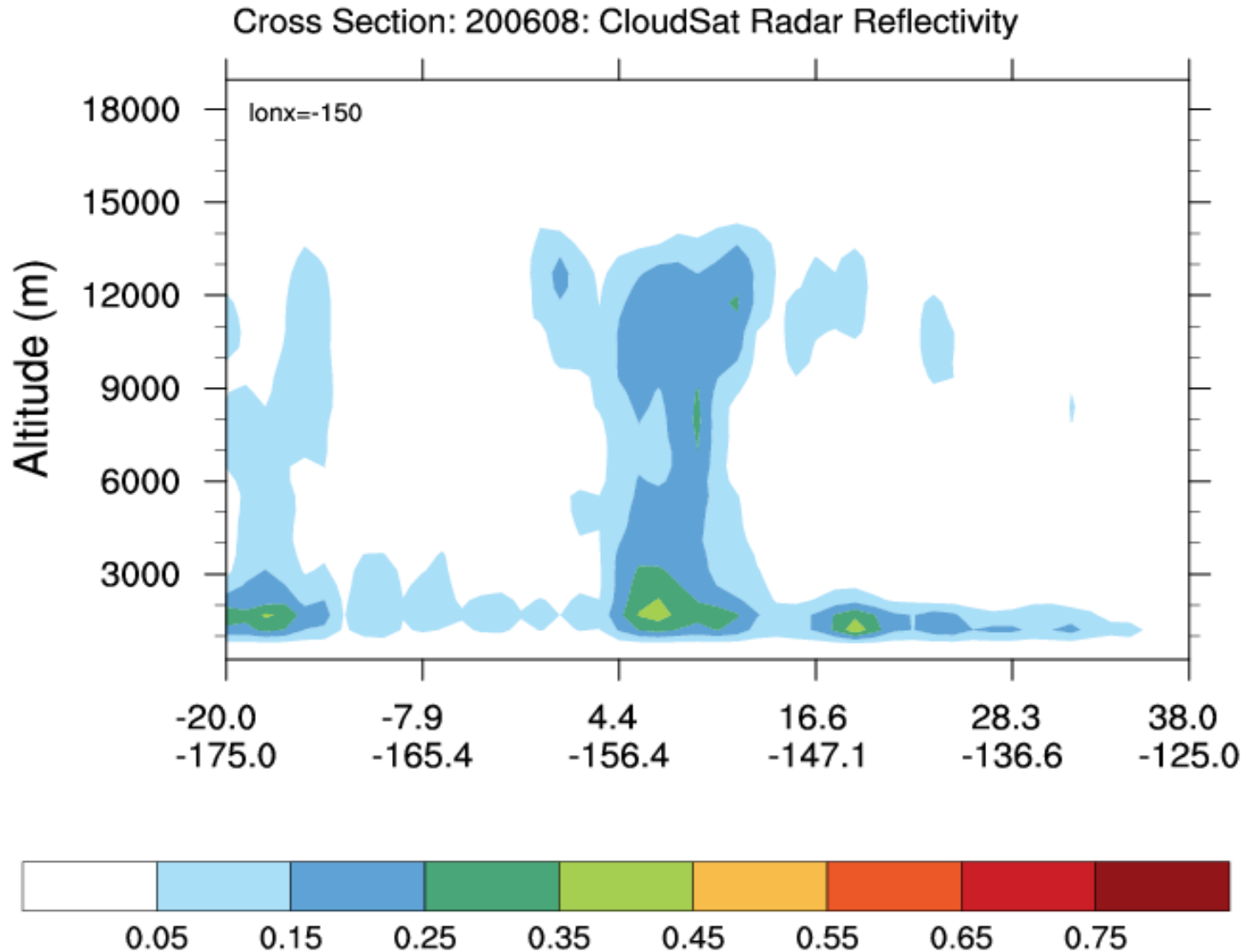


# Regrid ESMF: Categorical





# linint2\_points: Cross-section



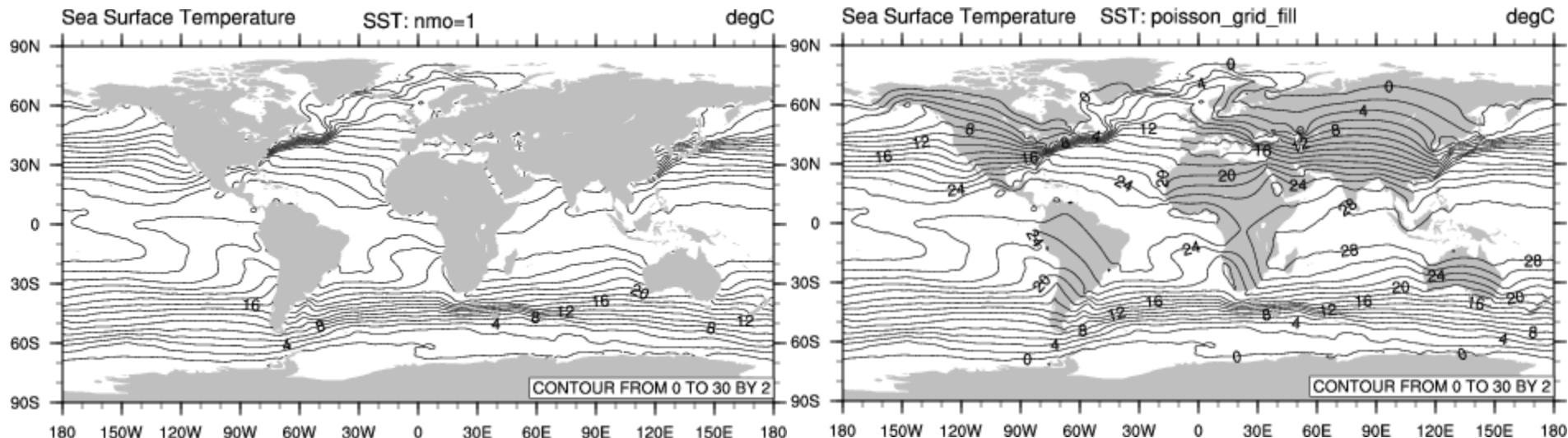
# poisson\_grid\_fill

- replaces **all** \_FillValue grid points
  - Poisson's equation solved via relaxation
  - **original values unchanged**; boundary conditions
  - works on **any** grid with spatial dimensions [\*][\*]

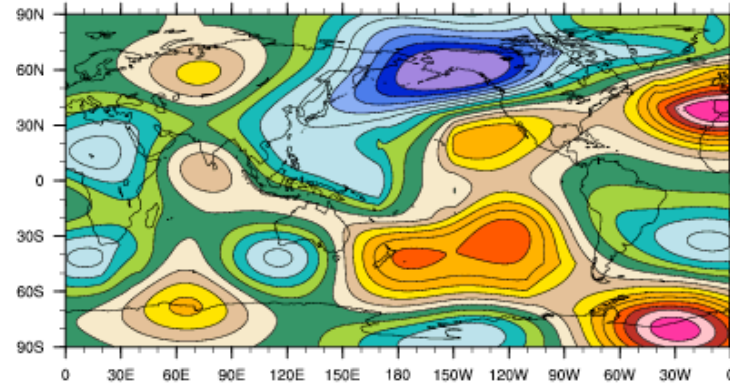
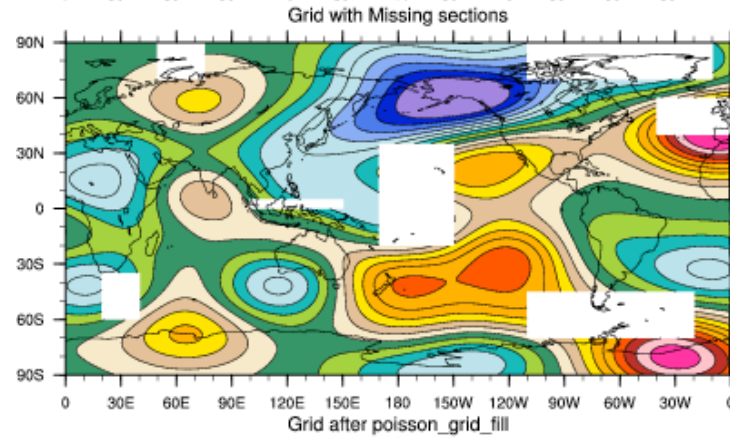
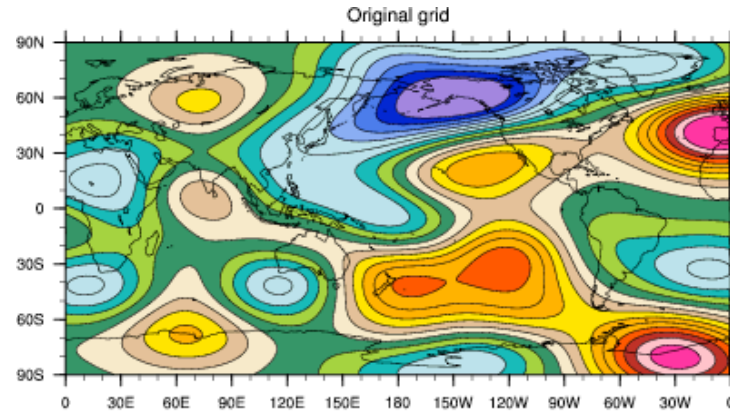
```
in = addfile (Ocean.nc,"r")
```

```
sst = in->SST
```

```
poisson_grid_fill (sst, True, 1, 1500, 0.02, 0.6, 0)
```

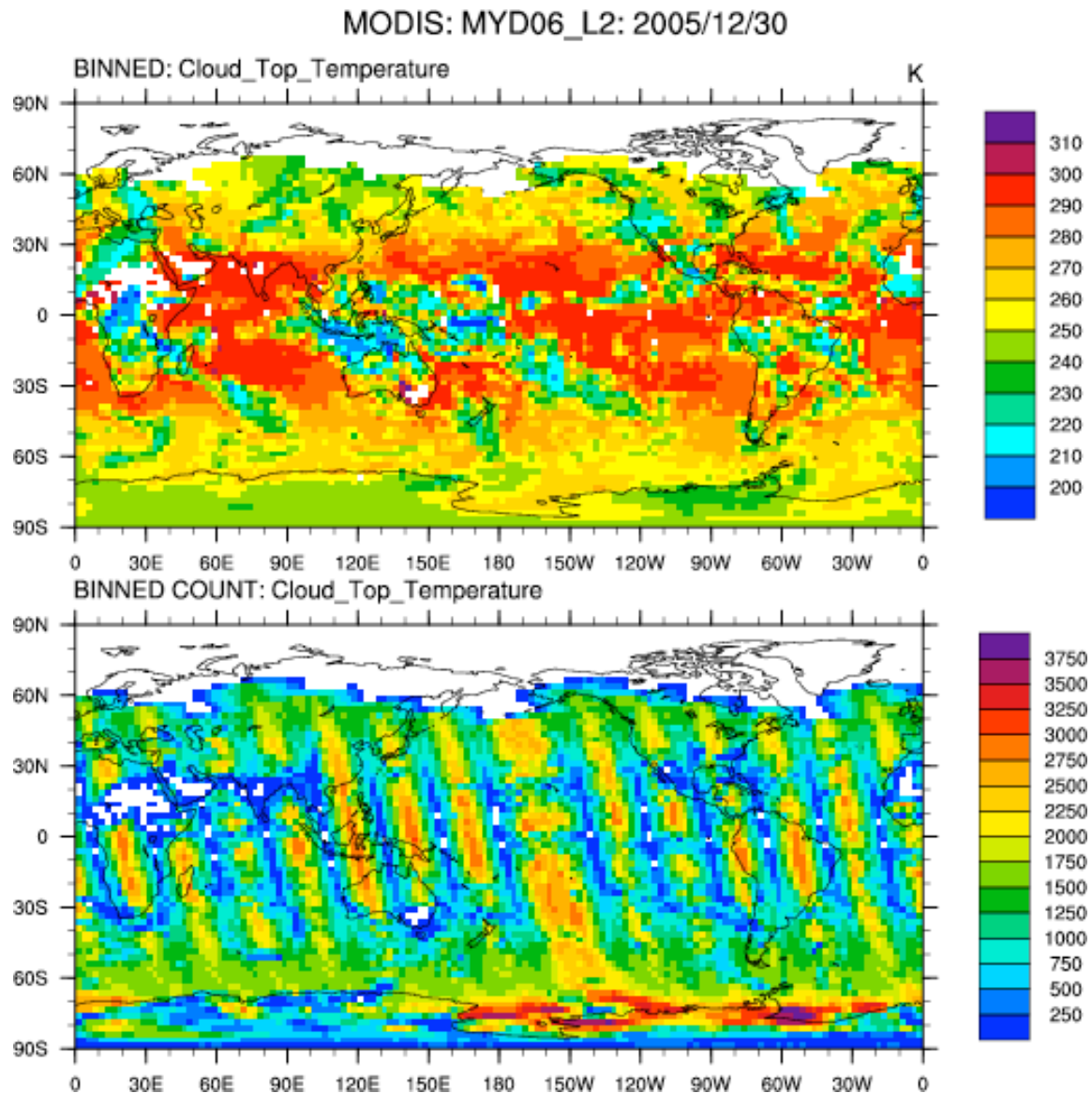


# poisson\_grid\_fill



# Regrid: Binning

**bin\_sum**: frequently used with satellite swaths



**131**  
**HDF-EOS**

files

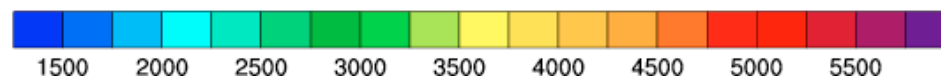
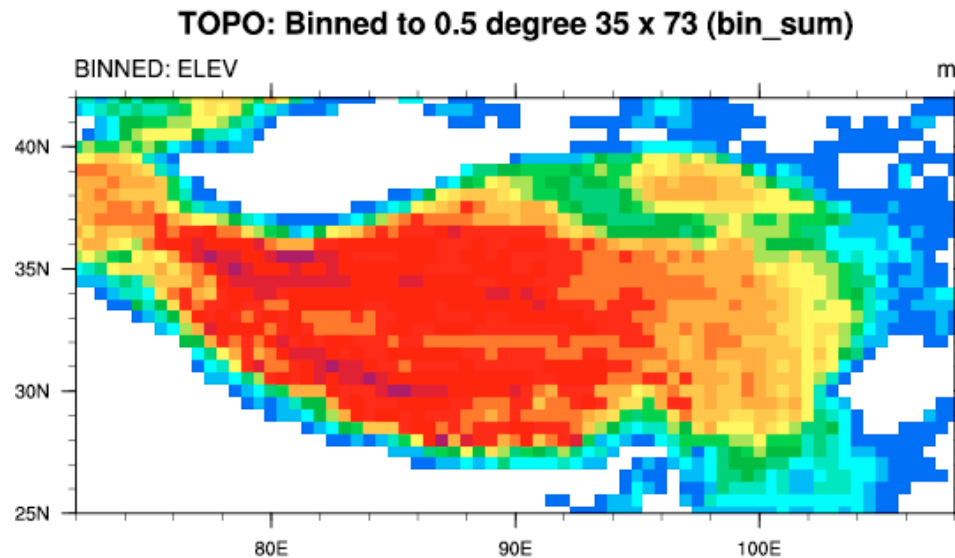
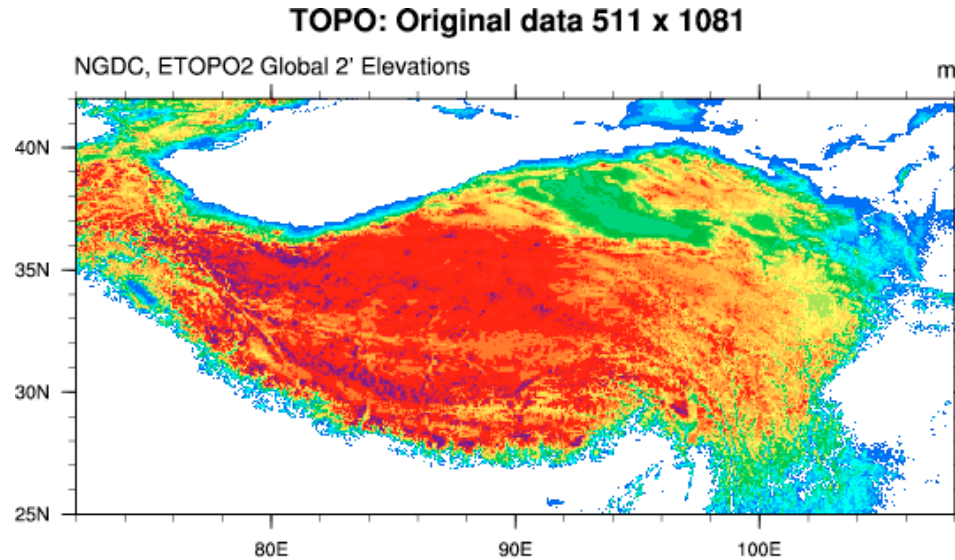
---

**swath**

data

# Regrid: Binning

**bin\_sum:** could be used to regrid (local area avg)





# Vertical Interpolation

## Functions:

**vinth2p, vint2p\_ecmwf:** hybrid (sigma) to isobaric levels

**int2p\_n\_Wrap:** any vertical coordinate to another

## Examples:

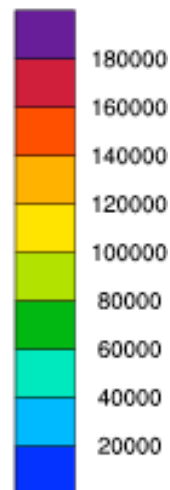
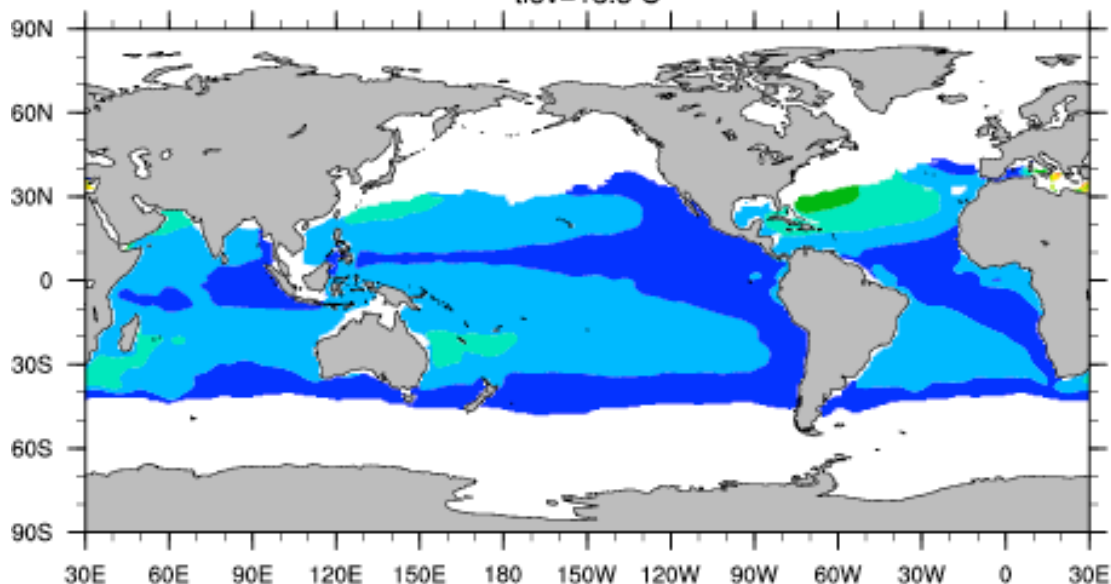
[http://www.ncl.ucar.edu/Applications/vert\\_interp.shtml](http://www.ncl.ucar.edu/Applications/vert_interp.shtml)

<http://www.ncl.ucar.edu/Applications/isent.shtml>

# Vertical interpolation: POP: int2p\_n

DEPTH of Specified TEMP Levels

tlev=13.5 C



tlev=18 C

